



Digital Twins of the Battlespace – Data and Formats for Enhanced Modeling and Simulation

Mr. Ronald G. Moore is currently Maxar's Architect/Chief Engineer on the Synthetic Training Environment (STE) One World Terrain (OWT) program. He has over 40 years of experience in the modeling, simulation, and training industry with expertise in software development, computer graphics, computer image generation, simulation geospatial terrain database production, sound simulation, streaming audio and video, PC and console game development, and feature and attribute extraction using machine learning.

Mr. Randall J. Toth is currently Maxar's Senior Director responsible for 3D Terrain DoD program execution and 3D Digital program execution within the Maxar Intelligence business unit. He has over 35 years of experience in developing Training Aids, Devices, Simulators, and Simulations (TADSS) systems and executing Live Virtual and Constructive (LVC) programs; with specialized expertise in the development of embedded training systems and advanced Fire Control system design.



Presentation Outline

- Paper Purpose
- STE and OWT Background
 - OWT System Capability and Data Content
 - OWT Server and Data Architecture
- OWT Implementation Challenges
 - Full automation does not provide the required quality
 - No single format supports the rich data and metadata required for training and operations
 - Obtaining correlated authoritative geospatial data for operations and synthetically enhanced/refined data for training from a common process
- Conclusions
 - Battlespace Digital Twin, One Process, One Format, for Operations and Training



Paper Purpose

- Topic: Discuss the challenges in implementing the vision of the US Army's One World Terrain (OWT) program

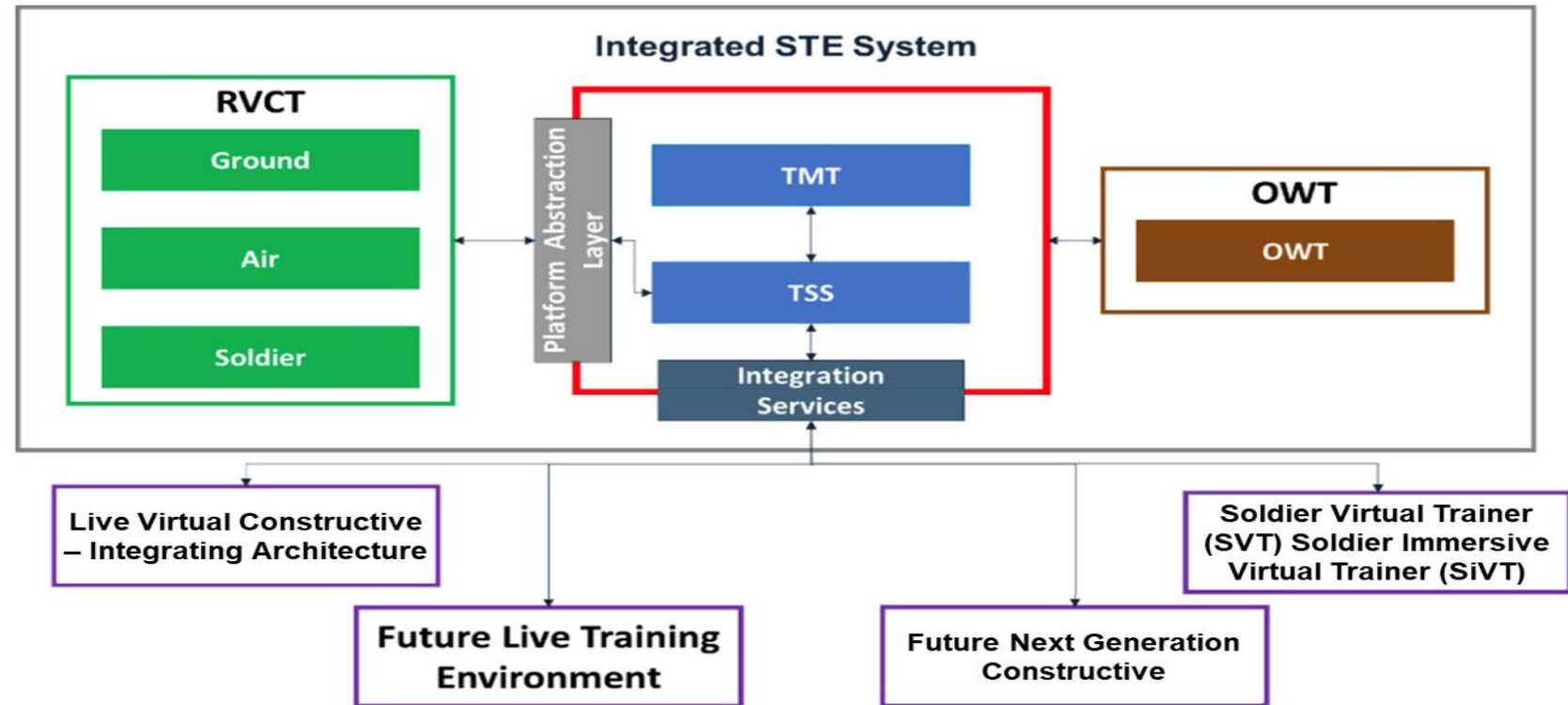
OWT Vision:

Provide a single geospatial dataset (digital twin) for US Army training and operations from best available data using a fully automated process



STE and OWT Background

U.S. Army's STE goal:
Provide a comprehensive system to train US Army units and leaders in live, virtual, and constructive training domains



OWT provides worldwide 3D terrain in a single, standard, well-formed format



One World Terrain Requirements

The key OWT Architecture and Implementation requirements:

OWT System Capability

- Reduce production time with full automation
- Support live, virtual, and constructive training
- Support training and operations
- Provide no less than current training capability
- Leverage continuous technology improvements
- Store all data in a single well-formed format

Requirements from PEO-STRI,
STE-CFT, and TPO-STE

OWT Data Content

US Army **Training** data content requirements:

- Training locations
- Complete and consistent content
- Multi-resolution insets
- Rich metadata and complete material attribution
- Optimization for reasoning and rendering

US Army **Operations** data content requirements:

- Global coverage
- Accurate terrain surface representation
- High resolution imagery
- Efficient data storage
- Optimized for high-performance viewing



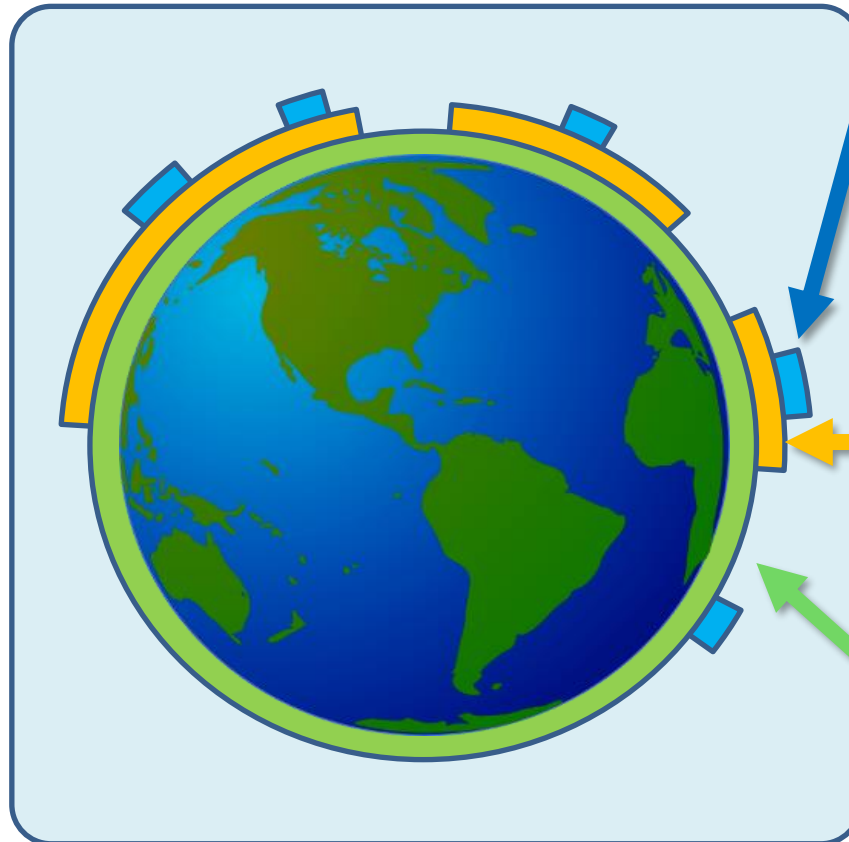
OWT System Architecture

- A Geospatial Terrain Server with:
 - high-performance compute clusters
 - high-speed compute storage and
 - very large data storage
 - connected with high-speed network
- Interfaced with:
 - Web-based Management Client
 - Data Ingress and egress
 - Composition definition
 - Processing control
 - Web-based Export Client
 - Data Egress
 - System-to-System REST API
 - Data Egress
- Populated with:
 - data sources
 - stored as independent assets
 - identified with data provenance
- Capability to:
 - provide upon request
 - with no human intervention
 - process the sources into the single runtime ready format
 - delivers the runtime ready data to the requesting systems



OWT Data Architecture

All source data is stored as independent assets within the OWT data Stratum, each asset with data provenance and metadata



OWT 3D Insets – Local/Site Coverage

- Higher Resolution Data
- Drone-imagery-derived 3D Surface Model
- 3D Modeled
 - Buildings with Interiors models
 - Landmarks models
 - Vertical Obstruction models

OWT 3D Foundation – Regional Coverage

- High Resolution Data
- Satellite-imagery-derived 3D Surface Model
- Positional accurate data (3-meter LE/CE90)
- Reference for Geo-register of 3D Insets

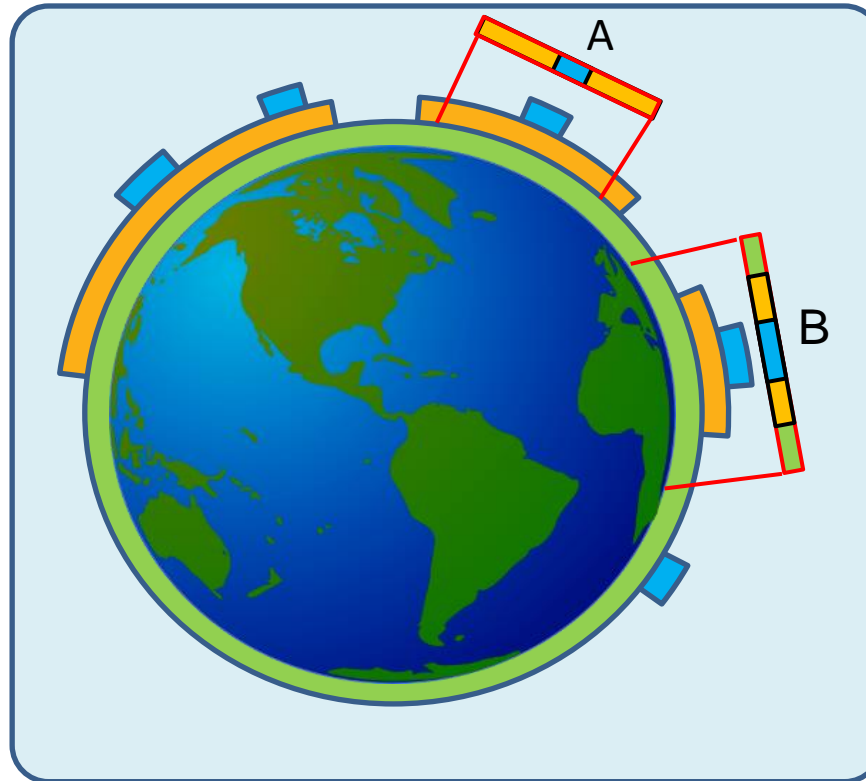
OWT Base Globe – Global Coverage

- Low Resolution Data
- Open Source-derived 3D Terrain Model
- Open Source-derived Land Cover Classification
- Conflated Vector data
- Global context for selection of area of interest



3D Terrain Pack

3D Terrain Pack is the best available terrain data in the selected area, integrated into a single unambiguous dataset, tailored to the desired runtime system and content format



Use Case A

3D Foundation with OWT 3D Inset

- Covered by OWT 3D Foundation
- Includes OWT 3D Inset in 3D Foundation
- 3D Inset geo-registered and stitched in 3D Foundation
- 3D Foundation and 3D Inset areas at 3-meter CE/LE90 positional accuracy

Use Case B

Base Globe, 3D Foundation with 3D Inset

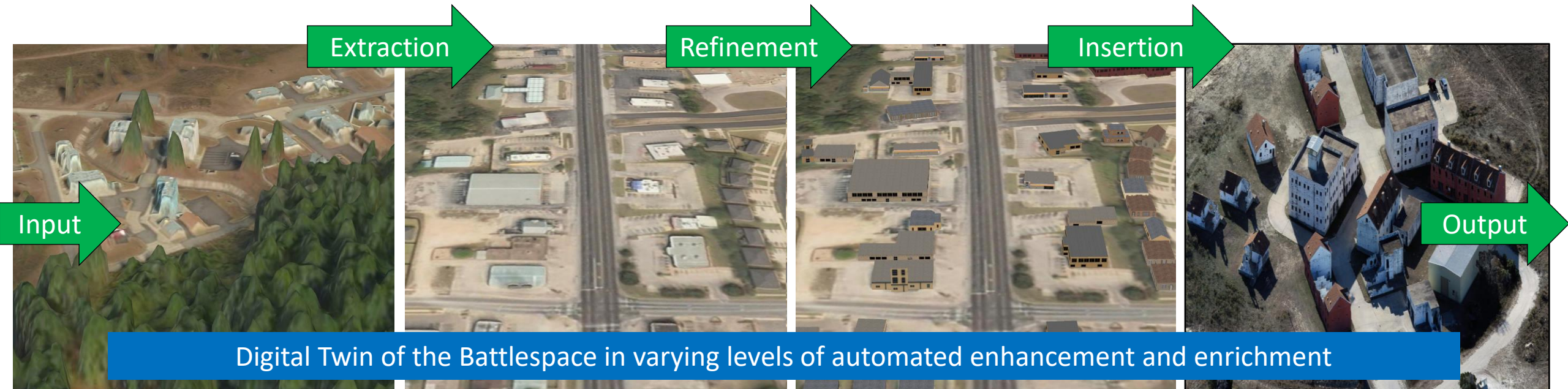
- Cover by OWT Base Globe data
- Includes OWT 3D Foundation in OWT Base Globe
- Includes OWT 3D Inset in OWT 3D Foundation
- 3D Inset geo-registered and stitched in 3D Foundation
- 3D Foundation and 3D Inset areas at 3-meter CE/LE90 positional accuracy



STE system requests Geospatial data from OWT server

OWT Process Full Automation

OWT server creates runtime ready data from stratum assets



Digital Twin of the Battlespace in varying levels of automated enhancement and enrichment

3D Foundation Stratum
3D Surface Model

3D Foundation Stratum
As Extracted Models, Land Cover
Classification, on 3D Terrain Model

3D Foundation Stratum
w/Refined Models

3D Inset Stratum
Geo-aligned to 3D Foundation
Stratum



OWT Implementation Challenges

- **Challenge 1: Full Automation**
 - Full automation does not provide the require quality
- **Challenge 2: Rich Representation**
 - No single formats supports the rich data and metadata required for training and operational
- **Challenge 3: Multiple Usages/Multiple Exports**
 - Obtain correlated authoritative geospatial data for operations and synthetically enhanced/refined data for training from a common process



Challenge 1: Full Automation


Full automation does not provide the require quality

- What if the best available source data and fully automated processing results in geospatial terrain data with less than the required quality?
 - With a fully automated processing architecture there is no place in the processing pipeline for human intervention
- To solve this limitation, OWT has introduced processes and tools to:
 - Improve the source data
 - Introduced processes to apply touch labor to the “best available source data” to bring it up to a OWT minimum standard
 - Control processing
 - Introduced control vector features to guide the automated processing in a specific geographic area or location
 - Override outputs
 - Introduced override of vector features to replace the output of the automated process
- This allows the OWT team to cost effectively adjust the quality of critical areas within the fully automated OWT production pipeline



Challenge 1: Full Automation Restoration of Dunes

Left side of image shows the 3D Terrain Model (bare earth) from standard terrain model processing



Right side of image shows the 3D Terrain Model (bare earth) from control vector guided terrain model processing



Challenge 2: Rich Representation

Current formats don't support the rich metadata

- No single format supports the rich data and metadata required for training and operations
 - The STE-CFT selected 3DTiles as the format for the OWT solutions
- To address the challenge, OWT worked with OGC and geospatial industry partners to:
 - Updated the geometry representation of 3DTiles
 - Leveraging glTF and glTF extension
 - Added extensive support for metadata at all levels within the 3DTiles data hierarchy
 - OGC approval of the OGC 3DTiles version 1.1
 - Added tools and processes to automatically populate the metadata
 - Expanded attribute extraction from the 3D Surface Model AI/ML process
 - Added imposed values to ensure common “defaults” across all consumers
- This allows the OWT team to cost effectively populate and store the required metadata to support training and operations



OWT Well-Formed Format (WFF)


Based on Open Standards:  

Well defined tile hierarchy:

JSON file defining the entire dataset, referencing all the tiles making up the dataset



JSON files defining the layers within the tile, referencing all layer files



JSON files defining the content files within the layer, referencing all the content files



glTF files store the geometries and textures of the terrain polygon mesh and 3D models

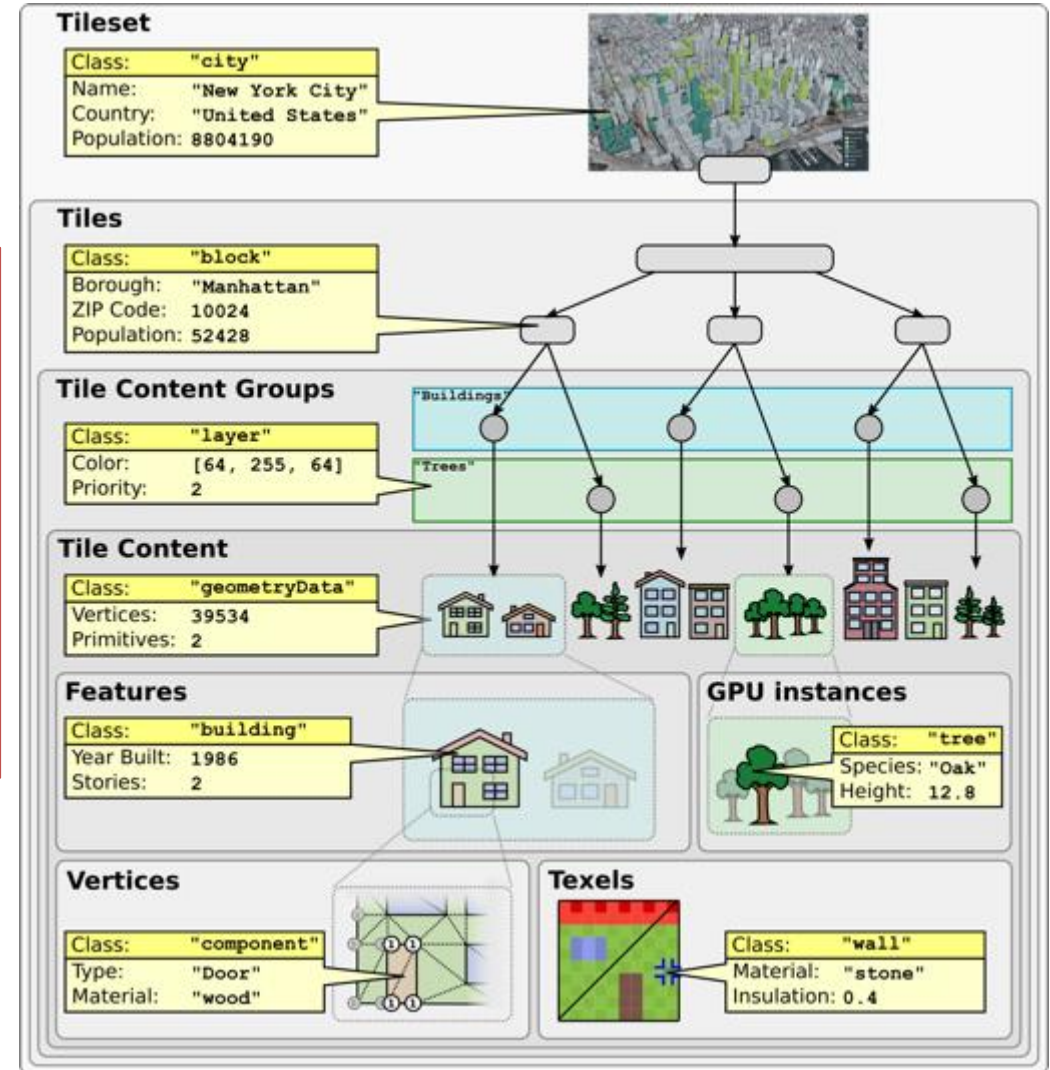


GeoJSON file storing the vector data for "GIS" features

WFF value:

- Efficient streamable format
- Flexible spatial data structure
- Embedded metadata for vertex/polygon level attribution
- Explicitly expressed (well-formed) usage with defined levels of detail organization, coordinate systems, specific tiling scheme, layers, features, and attribution

Rich metadata throughout the tile hierarchy -






WFF Tile Scheme

Using S2 Geometry tiling scheme

- Avoids distortion at poles
- Facilitates random access
- Accelerates spatial queries
- Provides efficient traversal at runtime



- Each cell uniquely identified by 64-bit S2CellId
- Cells numbered to maximize spatial indexing
- Cells ordered sequentially along a space-filling curve
- Six Hilbert curves linked to form single continuous loop



Challenge 3: Multiple Usages/Multiple Exports

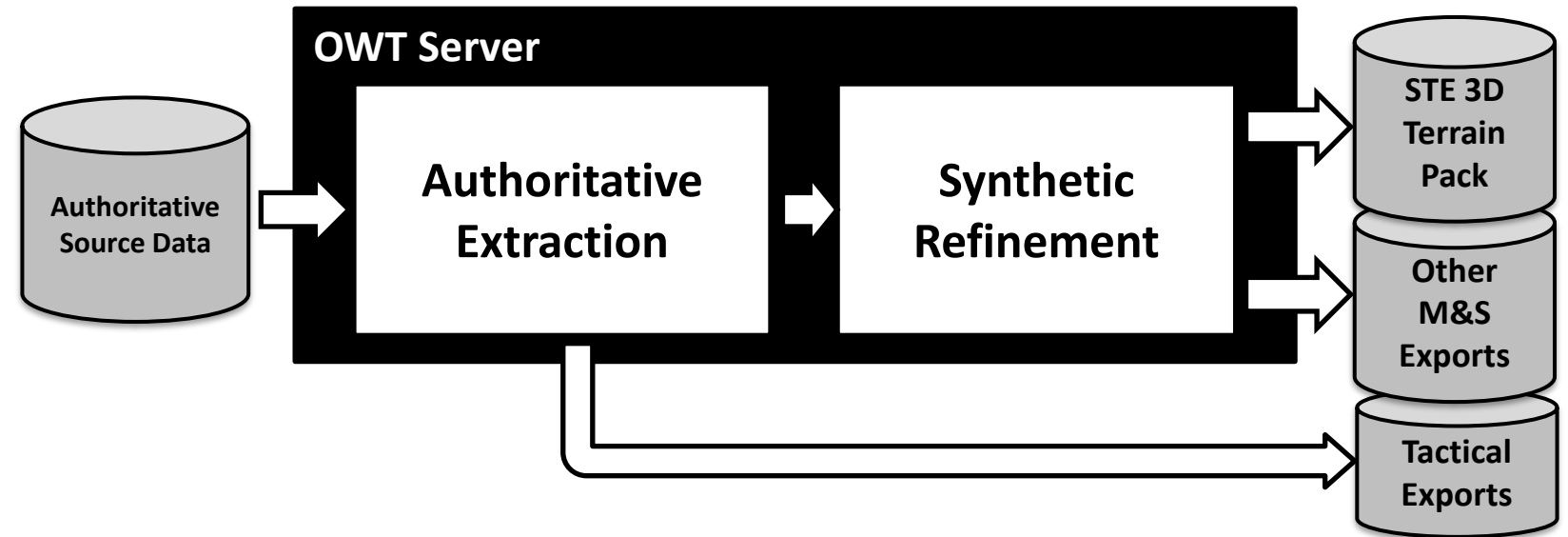
Correlated authoritative and synthetic data

- How to obtain correlated authoritative geospatial data for operations and synthetically enhanced/refined data for training from a common process?
 - Operations does not want synthetic data
 - Training needs synthetic data to ensure useability
- To resolve the conflict, OWT has introduced a two-stage processing architecture:
 - Authoritative Extraction uses machine learning and image science techniques to process the source 3D Surface Model into terrain data useful for operations
 - Synthetic Refinement allows the modifications necessary to support training, including thinning tree points, re-coding Land Cover, enhancing buildings, synthesizing bridges, painting imagery under-bridge, leveling of terrain beneath buildings, sculpting terrain around ramps, etc.
- This allows the OWT team to cost effectively deliver authoritative data for operations and refined data for training



OWT Processing Steps

Separated the processing pipeline into two distinct processing steps - the first step provides authoritative extraction, and the second step provides procedural/Synthetic refinement





Examples of Refinement Functions



Bridges Procedurally Created



Imagery Under Bridge Procedurally Painted Out



Predicted Accuracy in Operations Export

Export variations and derivatives of the authoritative extraction data in industry standard formats

Including predicted accuracy in NGA gpm format





Conclusions

Battlespace Digital Twin, One Process, One Format, for Operations and Training

- Separation of authoritative extraction and synthetic refinement enables OWT to support the exports required for live, virtual, and constructive modeling, simulation, and training applications and real-world data for operations
- Authoritative extraction capability supports a broad range of digital twin applications
 - Using a mesh-based representation, ensures an unambiguous definition of the terrain model
 - Using 3DTiles, with extensions, enables rich non-visual infrastructure data and metadata, all integrated and correlated, in a storage optimized and streaming efficient format
- Automated production process proves the maturity to automate the creation of usable geospatial data from a photogrammetry derived 3D Surface Model
- The highly automated process to create a fully correlated, high-resolution, global geospatial dataset, and richly attributed enables Maxar the ability to apply this capability to other opportunities



Questions